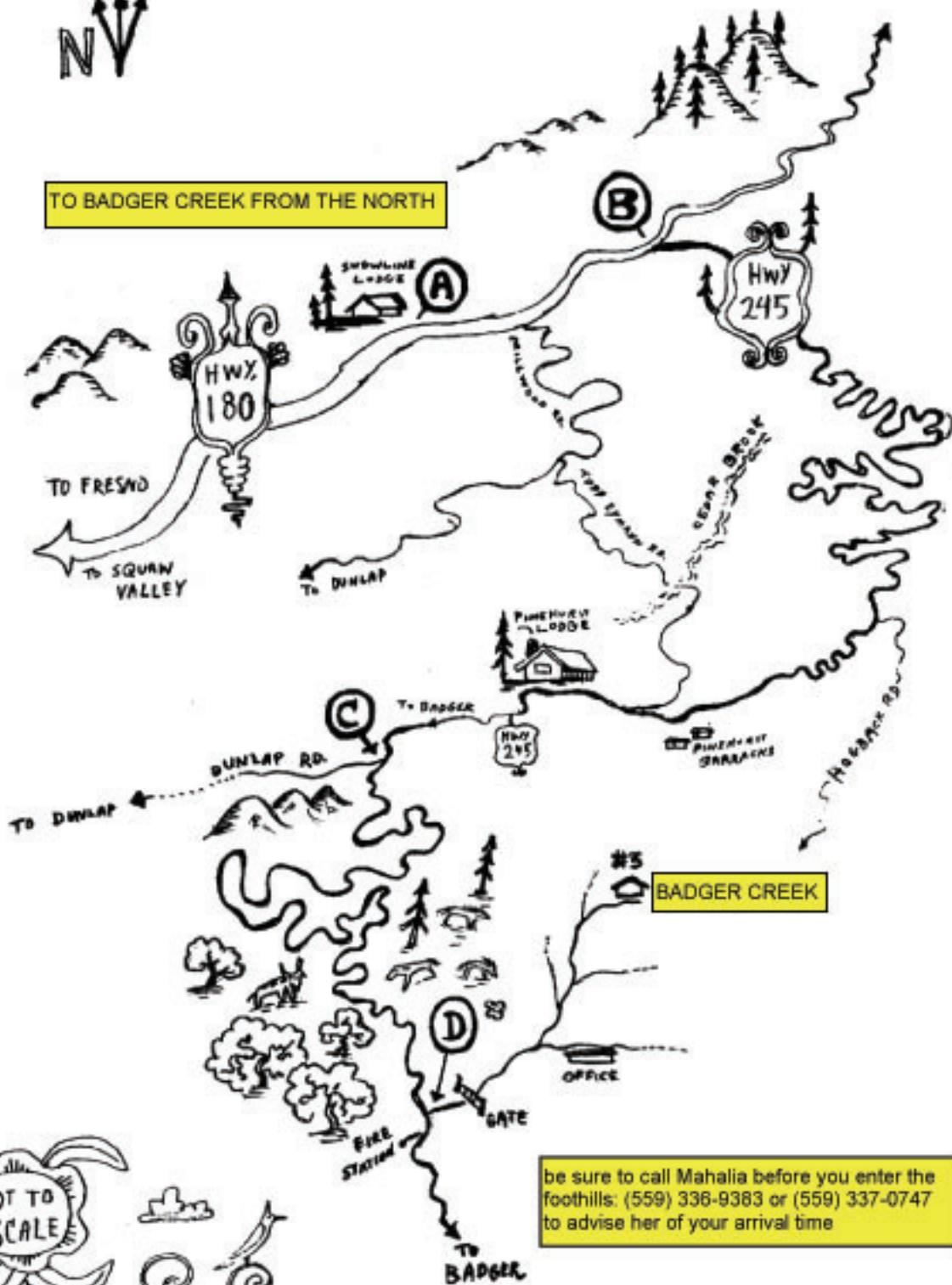




TO BADGER CREEK FROM THE NORTH



A

You will be traveling uphill into the mountains on 180. When you begin to see pine trees, you will pass "Snowline Lodge" on your left. Continue up 4 miles past Snowline Lodge to:

B

- the turn off for Hwy 245. Turn right onto 245. You will now start winding downhill through pines and cedars - approx. 5 miles (about 15 minutes) to:

C

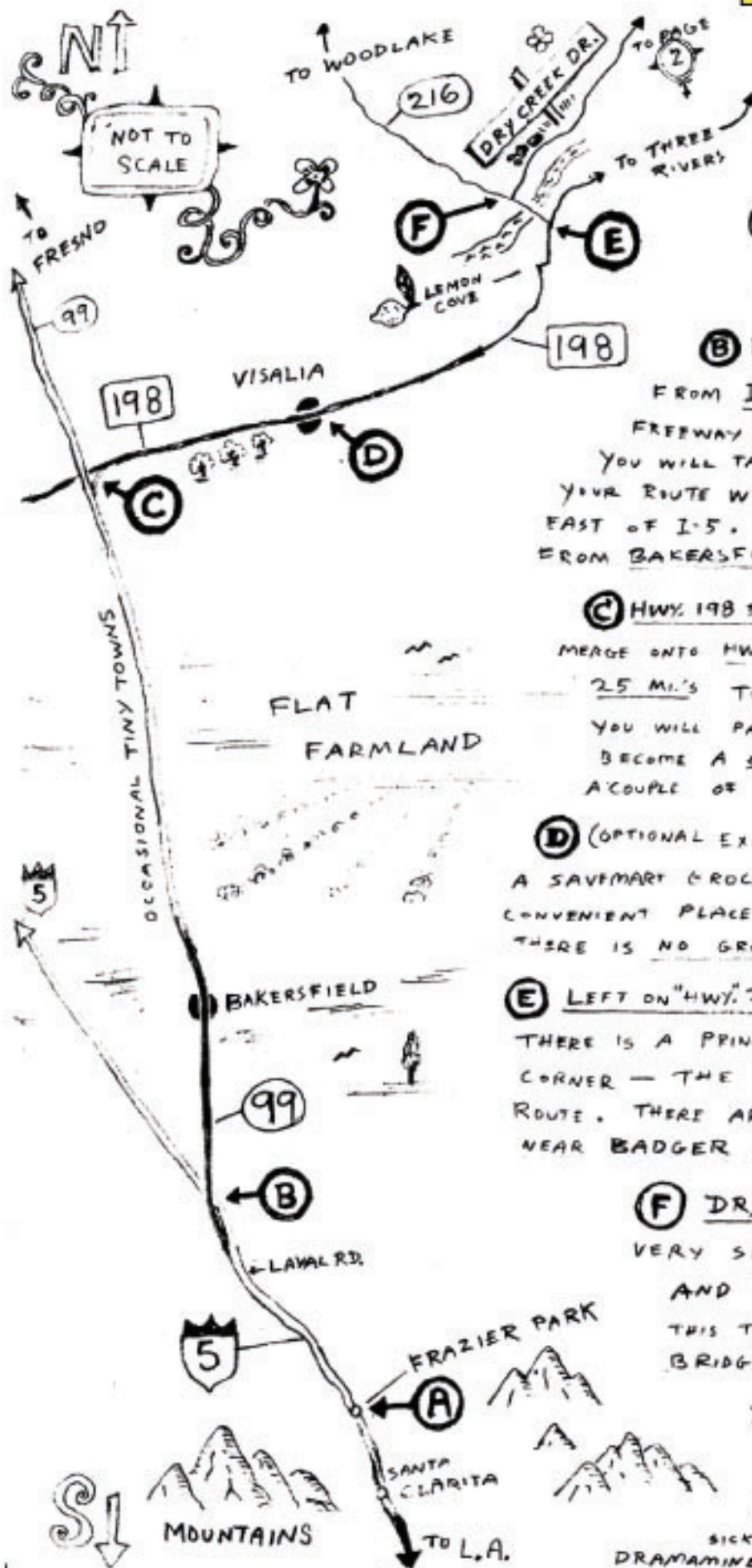
where you will pass the intersection of 245 and Dunlap Road. Stay to your left to continue on 245. After traveling approx. 4 miles through more forest and pastureland, you will come to:

D

a tall gate on your left which says "Badger Creek." If you pass a fire station on your right, you have gone too far. Drive up to the building that you will see at the top of the little hill.

be sure to call Mahalia before you enter the foothills: (559) 336-9383 or (559) 337-0747 to advise her of your arrival time

NOT TO SCALE



A FRAZIER PARK: STARTING POINT FOR THESE DIRECTIONS. TRAVEL APPROX. 25 MI'S TO HWY 99.

B HWY. 99: AFTER LAVAL RD. MERGE FROM I-5 ONTO HWY 99 N. THE FREEWAY FORKS: FOLLOWING THE SIGNS YOU WILL TAKE THE LEFT FORK, ALTHOUGH YOUR ROUTE WILL THEN CROSS BACK TO THE EAST OF I-5. TRAVEL APPROX. 65 MI'S FROM BAKERSFIELD TO HWY 198.

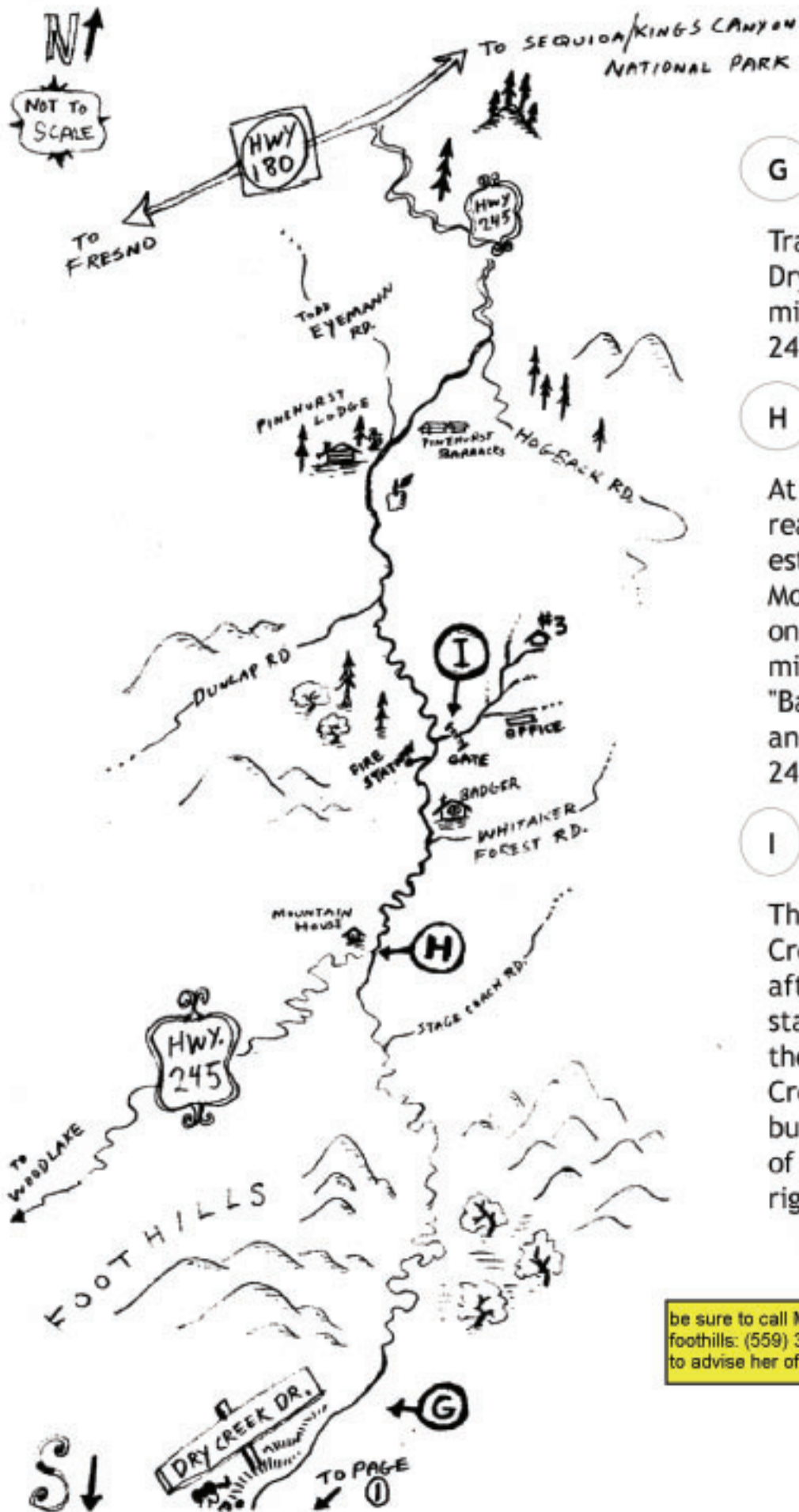
C HWY 198 EAST: APPROX. 65 MI'S FROM BAKERSFIELD MERGE ONTO HWY. 198 EAST AND TRAVEL APPROX. 25 MI'S TO HWY. 216 IN LEMON COVE. YOU WILL PASS VISALIA AND HWY 198 WILL BECOME A SMALLER (TWO LANE) ROAD WITH A COUPLE OF SHARP TURNS AROUND LEMON COVE.

D (OPTIONAL EXIT AT BEN MADDOX): THERE IS A SAVEMART GROCERY STORE AT THIS EXIT - A CONVENIENT PLACE TO STOCK UP IF YOU NEED TO. THERE IS NO GROCERY STORE ANYWHERE NEAR BADGER.

E LEFT ON "HWY" 216: TURN LEFT ONTO 216. THERE IS A PRINCE MART GAS STATION AT THIS CORNER - THE LAST GAS STATION ON THIS ROUTE. THERE ARE NO GAS STATIONS ANYWHERE NEAR BADGER.

F DRY CREEK DRIVE: TRAVEL A VERY SHORT DISTANCE ON 216 AND TURN RIGHT ON DRY CREEK DR. THIS TURN IS IMMEDIATELY AFTER A BRIDGE OVER A STREAM (THE KAWAN R.)

*NOTE: THE ROUTE INTO THE FOOTHILLS AND MOUNTAINS IS RATHER WINDY! IF YOU'RE SUSCEPTIBLE TO MOTION SICKNESS YOU MAY WANT TO BRING DRAMAMINE. SOME PEOPLE FIND THAT GINGER HELPS, ALSO



TO BADGER CREEK FROM THE SOUTH, MAP #2

G Dry Creek Drive:

Travel into the foothills on Dry Creek Drive, approx. 15 miles to a junction with Hwy 245.

H Hwy 245:

At the end of Dry Creek you reach a stop sign and an establishment called Mountain House. Turn right onto 245 and travel approx. 1 mile to a log cabin that says "Badger." Continue past it for another mile or so on Hwy 245 until you see

I Badger Creek:

The gated entrance to Badger Creek is on your right, soon after you've passed a fire station on your left. Above the gate it says "Badger Creek." Drive in to the building you'll see at the top of the little hill, towards the right.

be sure to call Mahalia before you enter the foothills: (559) 336-9383 or (559) 337-0747 to advise her of your arrival time